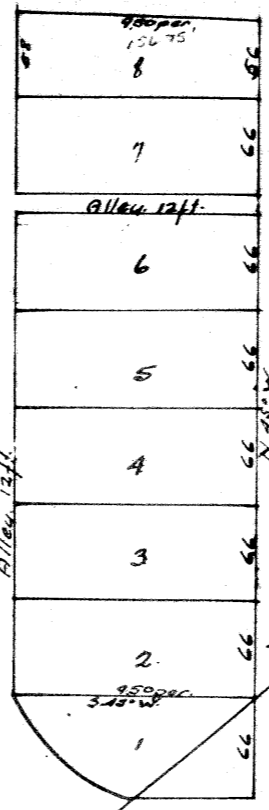
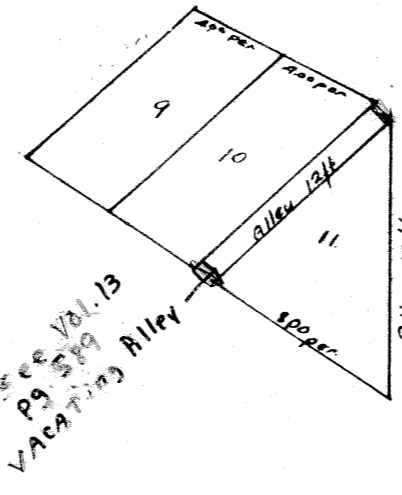
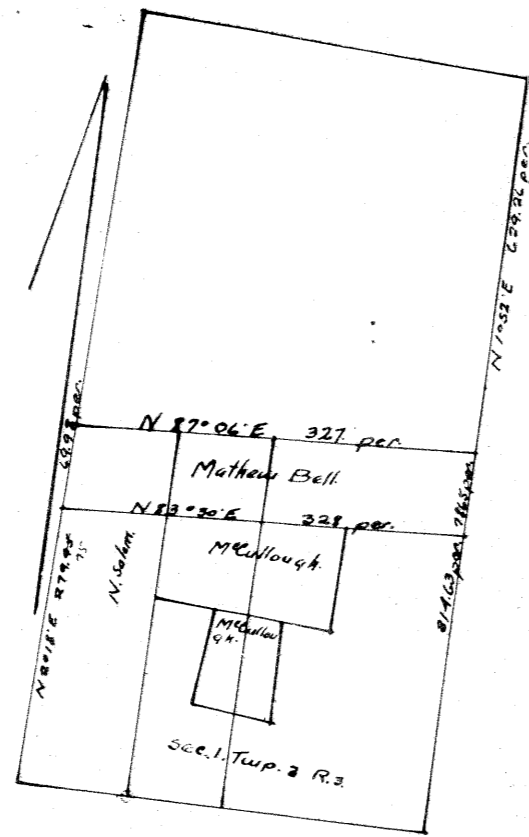


FORSYTHE ADD. TO WEST CAMBRIDGE



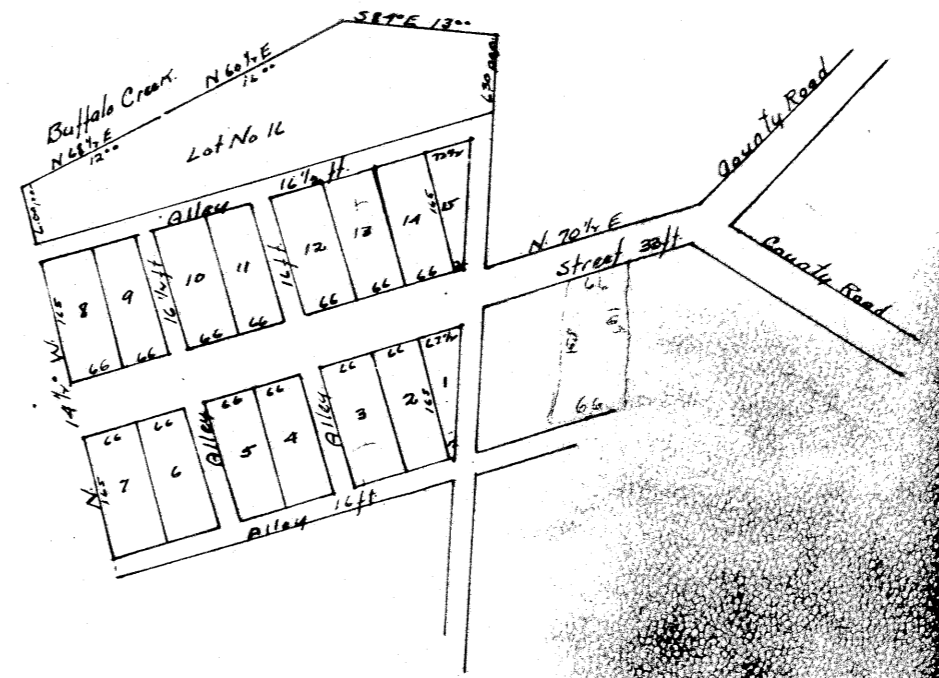
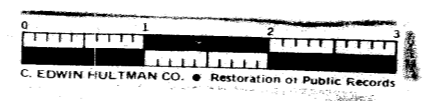
April 28, 1868. Surveyed Forsythe.  
 Out-lots No 1-2-3-4-5-6-7-8- commencing at  
 a corner at the intersection of the National Road  
 & Coshocton Road running thence N 45° W along  
 the south side of Coshocton road, the lots all  
 bear S 45° W & run back 9.50 per. the Alley  
 bears S 45° W & 12ft wide commencing for  
 lots 9-10-11 at the S.E. cor of Hammonds  
 lot. lots 9-10-11 bears N 2° 30' E 9.76 per in  
 length width of said lots is 4.00 per each  
 Each bear N 78° 45' E lot-11- runs back N 2°  
 30' E 9.76 per. width of the north is 15ft  
 bears N 78° 45' E & the width of the south  
 end is 9.40 per. bears N 78° 45' E  
 James Cosgrove S.G.C.O.  
 Entered & Recorded 118-1870

M CULLOUGH'S ADD. TO NORTH SALEM SECREST ADD. TO POINT PLEASANT

Dec. 26th, 1867. Surveyed for Robt. McCulloughs part of Sec. 1 Twp 3 R. 3. commencing at an established corner at the S.E. cor of said sec. Thence runs N 1° 32' E 629.26 per. to an established cor. Then found the center of said line & placed a stone for cor. Thence S 87° 06' W 327 per. to an established corner at the N.W. cor of said sec. Thence S. 2° 18' W 279.75 per. to an established cor. at the SW cor of Sec. 1 Twp 3 R. 3. Thence commencing 6998 per. So of the NW cor of said sec. N 88° 30' E 328 per to a corner. 76.65 per south of the N.E. cor. of said sec. as shown in the above plat.

James Cosgrove S.G.C.O.  
 Chain Carriers Geo. McFae Staff bearer James Patterson  
 Sam. W.C. Linn. Mark Ker. Cosby.  
 Citizens present during the survey.  
 Robt McCullough, Mathew Thompson, John Martin.  
 Geo Bell, Thos. Miller, David McCullough James Gibson.  
 John Patterson, Thos McCullough, John McCullough.  
 Edward Bell, Mabery Smith, Enoch Sears, & Ganneth  
 Matthews.

Attest: R.J. Smith R.G.C.O.



Surveyed the above Addition to the town of Point Pleasant  
 Mar. 24th, 1877. Plated in red ink commencing at the NE cor of  
 the NE cor. of lot No 10 thence described as in the above  
 Plat. Entered April 3rd, 1879. Recorded April 5th, 1879.  
 James Cosgrove S.G.C.O.  
 Attest H.B. Huffman Recorder.

The State of Ohio Gue co. ss. Levi Secrest being first duly  
 sworn according to law deposes & says that he was the owner  
 of the real estate which was platted and what is known as  
 Secrests Addition to the town of Point Pleasant (Now Pleasant  
 City) and that he employed James Cosgrove a surveyor to plat  
 said Addition and that he caused the same to be recorded in the  
 Records office of Gue Co. Ohio. That he sold & conveyed lot  
 No 6 thereof to John M Young Levi Secrest.  
 Sworn to before me and subscribed in my presence the  
 7th day of June 1902. Lawrence S Garber  
 Recorded June 28th 1902  
 J.C. Cassen, Rec.

For L. Linn. Sec. Misc. Vol. 13. Pg. 403  
 R. Part 1st #15